
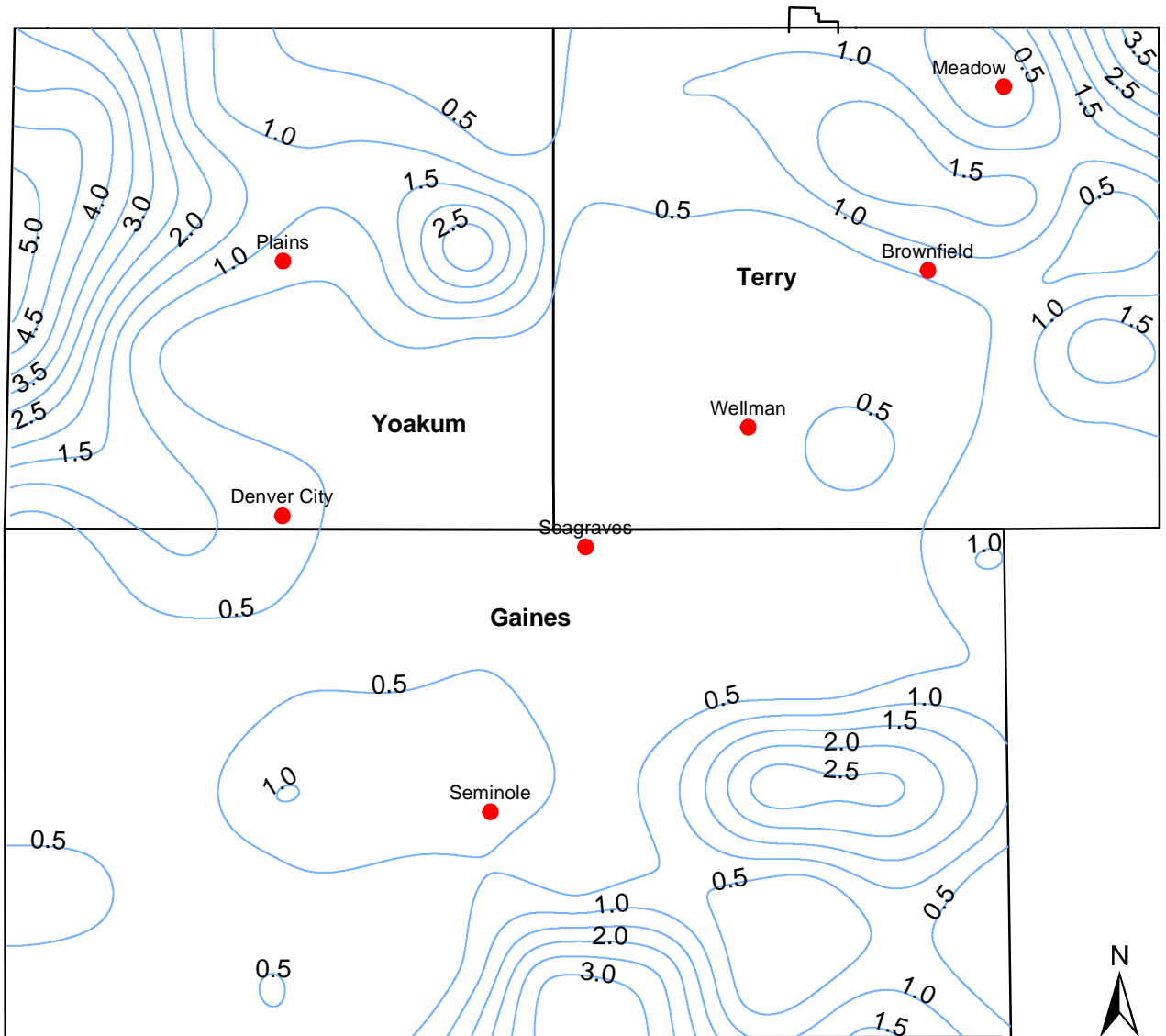






# Southern Ogallala Rainfall Enhancement Program

Rainfall Totals August 2002



Contour Interval = 0.50 in

## Legend

-  County Boundaries
-  District Boundary
-  Towns
-  August rainfall