
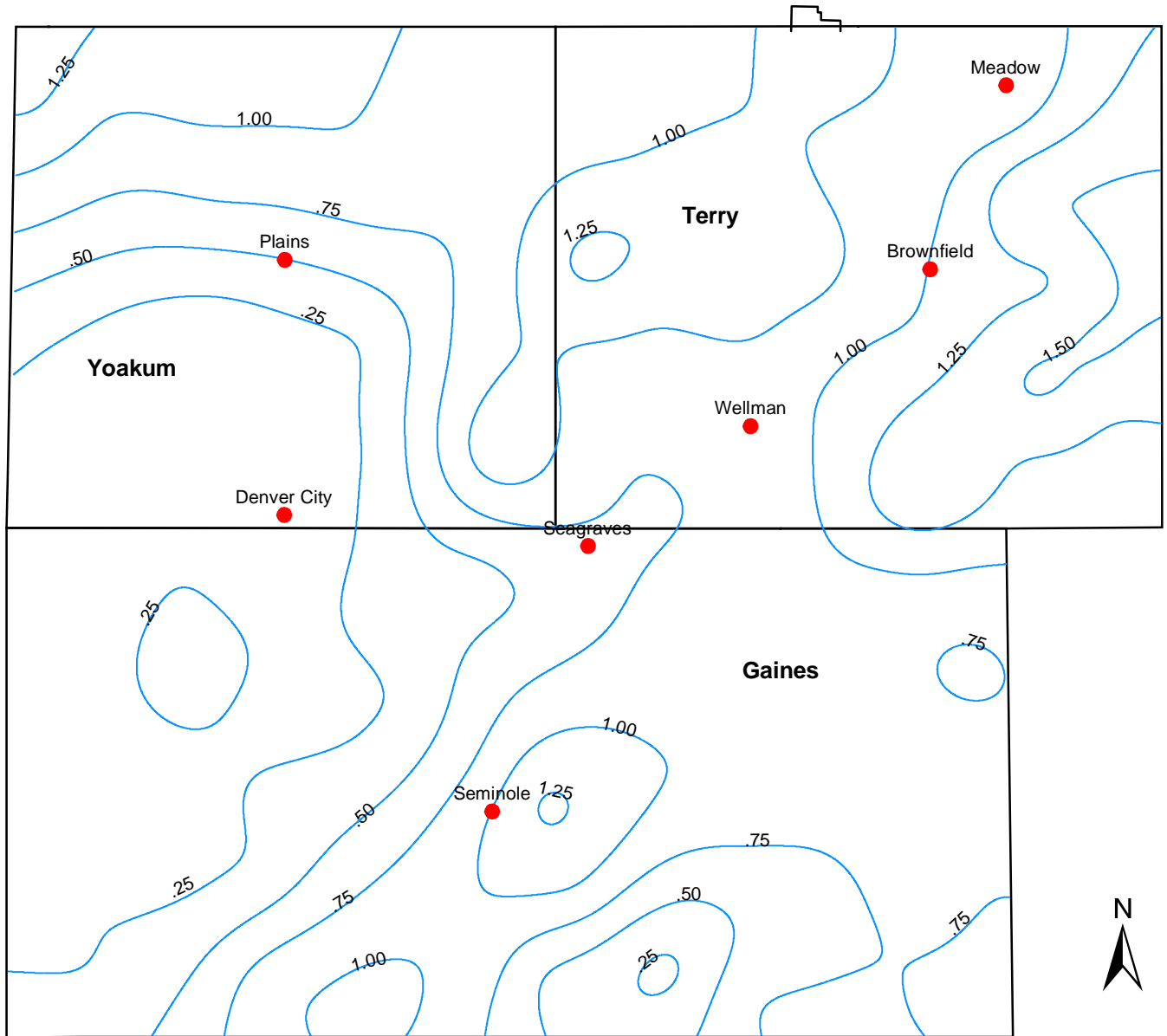






Southern Ogallala Rainfall Enhancement Program

Rainfall Totals April 2002



Contour Interval = 0.25 in

Legend

-  County Boundaries
-  District Boundary
-  Towns
-  April Rainfall

