






-  County Line
-  SPUWCD Boundary
-  Terry County TXDOT Map
-  Saturated Thickness



Contour Interval = 20ft
 South Plains Underground Water Conservation District-Brownfield, TX

By: Jason Coleman

Approximate Feet of Saturated Thickness in the Ogallala Aquifer for 2000